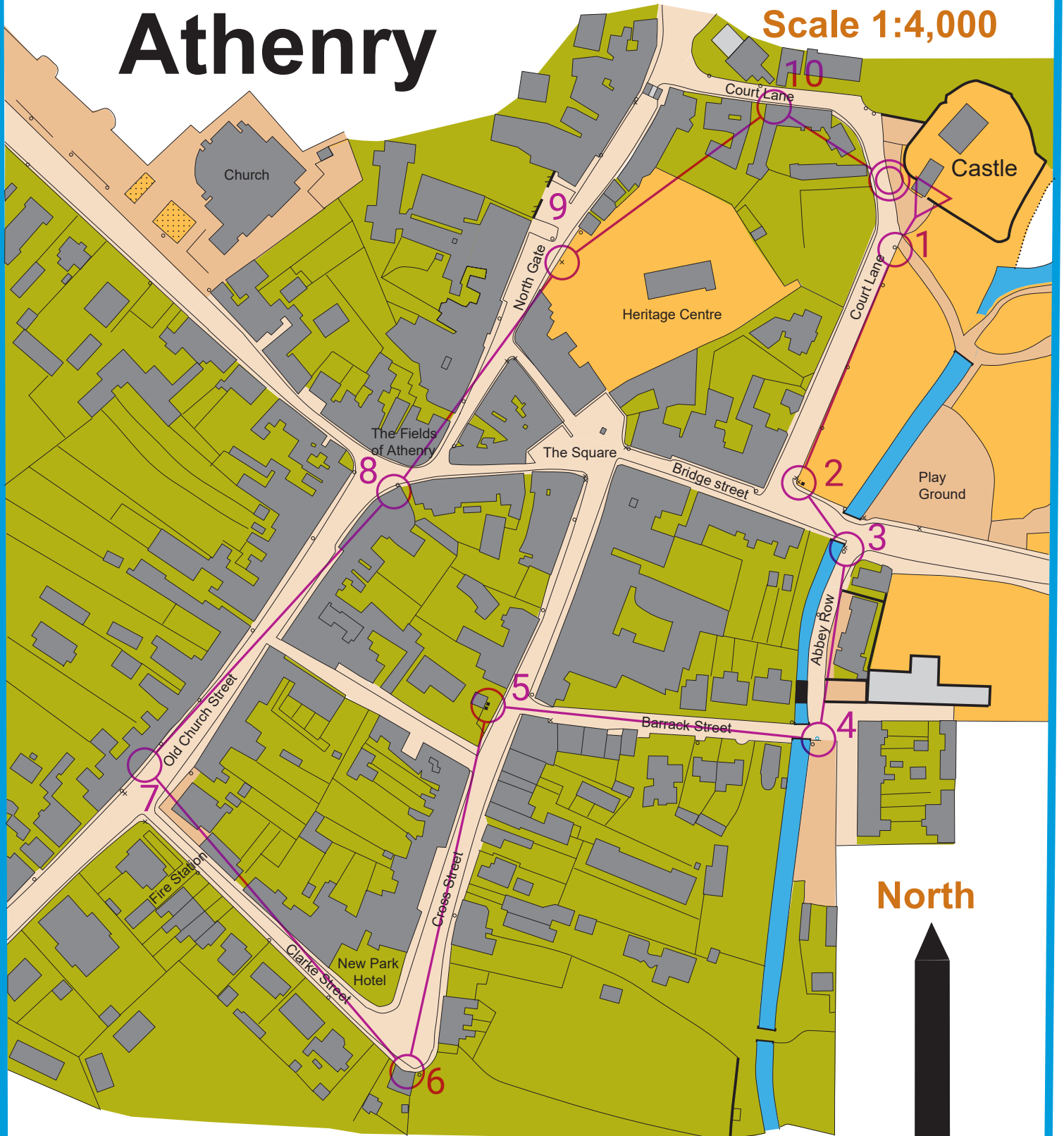


Athenry

Scale 1:4,000



North



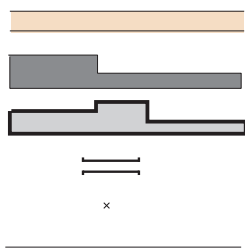
0

Streetview Quiz

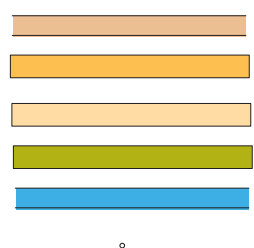
500m



Public Road
Building
Ruin
Bridge
Sign
Boundary



Paved Area
Open Land
Rough Open
Business/Private
River
Pole



Map drawn by Frank Ryan 2020